

NOTICE!!

These documents have been scanned!

Do not place un-scanned documents beneath this notice!

Do not remove this notice from this file!

GPO Jacket No. 560-102
Print Order 61540
Rise Business Services, LLC
Job=AZ15 5/2/2019



Box Number= AZ15016



Claim Begin-End: AMC438904-AMC438904

1 Initial Receipt



AZ15016-29

AMC438349-AMC438982

**United States Department of the Interior
Bureau of Land Management**

DIV OF LANDS, MINRLS & ENERGY
ONE N CENTRAL AVE
PHOENIX, AZ 85004 -4427
Phone: 602-417-9200

Receipt

No: 3615805

Transaction #: 3719396	
Date of Transaction: 07/27/2016	
CUSTOMER:	
FRANCISCO BROOKS 7764 W LAMAR RD GLENDALE, AZ 85303-2932 US	

ENTERED
AUG 02 2016
BY: *RAM*

LINE #	QTY	DESCRIPTION	REMARKS	UNIT PRICE	TOTAL
1	1.00	LOCATABLE MINERALS / MINING CLAIMS- NEW, UNADJUD, ONE OR MORE AUTH NOS / NEW MINING CLAIMS LOCATION FEE CASES: AMC438903/\$37.00		- n/a -	37.00
2	1.00	LOCATABLE MINERALS / MINING CLAIMS- NEW, UNADJUD, ONE OR MORE AUTH NOS / NEW MINING CLAIM PROCESSING FEE CASES: AMC438903/\$20.00		- n/a -	20.00
3	1.00	LOCATABLE MINERALS / MINING CLAIMS- NEW, UNADJUD, ONE OR MORE AUTH NOS / NEW MINING CLAIMS MAINTENANCE FEE CASES: AMC438903/\$155.00		- n/a -	155.00

Transaction #: 3719397	
Date of Transaction: 07/27/2016	
CUSTOMER:	
LANCE M BEATON 7764 W LAMAR RD GLENDALE, AZ 85303-2932 US	

LINE #	QTY	DESCRIPTION	REMARKS	UNIT PRICE	TOTAL
1	1.00	LOCATABLE MINERALS / MINING CLAIMS- NEW, UNADJUD, ONE OR MORE AUTH NOS / NEW MINING CLAIMS LOCATION FEE CASES: AMC438904/\$37.00		- n/a -	37.00
		LOCATABLE MINERALS / MINING CLAIMS-			

2	1.00	NEW,UNADJUD, ONE OR MORE AUTH NOS / NEW MINING CLAIM PROCESSING FEE CASES: AMC438904/\$20.00	- n/a -	20.00
3	1.00	LOCATABLE MINERALS / MINING CLAIMS- NEW,UNADJUD, ONE OR MORE AUTH NOS / NEW MINING CLAIMS MAINTENANCE FEE CASES: AMC438904/\$155.00	- n/a -	155.00
Transaction #: 3719399				
Date of Transaction: 07/27/2016				
CUSTOMER:				
DOUG BEAM 7764 W LAMAR RD GLENDALE,AZ 85303-2932 US				

LINE #	QTY	DESCRIPTION	REMARKS	UNIT PRICE	TOTAL
1	1.00	LOCATABLE MINERALS / MINING CLAIMS- NEW,UNADJUD, ONE OR MORE AUTH NOS / NEW MINING CLAIMS LOCATION FEE CASES: AMC438905/\$37.00		- n/a -	37.00
2	1.00	LOCATABLE MINERALS / MINING CLAIMS- NEW,UNADJUD, ONE OR MORE AUTH NOS / NEW MINING CLAIM PROCESSING FEE CASES: AMC438905/\$20.00		- n/a -	20.00
3	1.00	LOCATABLE MINERALS / MINING CLAIMS- NEW,UNADJUD, ONE OR MORE AUTH NOS / NEW MINING CLAIMS MAINTENANCE FEE CASES: AMC438905/\$155.00		- n/a -	155.00
TOTAL:					\$636.00

PAYMENT INFORMATION			
1	AMOUNT:	636.00	POSTMARKED: N/A
	TYPE:	CHECK	RECEIVED: 07/27/2016
	CHECK NO:	12254	
	NAME:	BEAM, DOUG 5629 W KOWALSKY LANE LAVEEN AZ 85339 US	

REMARKS

This receipt was generated by the automated BLM Collections and Billing System and is a paper representation of a portion of the official electronic record contained therein.

NOTICE!!

These documents have been scanned!

Do not place un-scanned documents beneath this notice!

Do not remove this notice from this file!

GPO Jacket No. 560-102
Print Order 61540
Rise Business Services, LLC
Job=AZ15 5/2/2019



Box Number= AZ15016



Claim Begin-End: AMC438904-AMC438904

2 Correspondence



AZ15016-29

AMC438349-AMC438982



United States Department of the Interior



BUREAU OF LAND MANAGEMENT

Arizona State Office

One North Central Avenue, Suite 800

Phoenix, Arizona 85004-4427

www.blm.gov/az/

FEB 15 2019

In Reply Refer To:

3800 (AZ-9200) PB

AMC438904; AMC445997

CERTIFIED MAIL - RETURN RECEIPT REQUESTED 9214 8901 9403 8378 9320 80

NOTICE

MICHAEL WRIGHT AND KAREN BRIGGS	:	This Notice Affects Those Claims
6826 N 77TH LN	:	Shown in the Block Below.
GLENDAL, AZ 85303-2915	:	

AMC438904; AMC445997

HUNT'S TREASURE EAST; WYATTS PLAYGROUND

Additional Processing Fees Required

The Arizona State Office, Bureau of Land Management, received your Affidavit of Labor or Notice of Intent to Hold for the 2018 assessment year.

Due to a processing fee increase effective October 1, 2018, we did not receive sufficient fees with your document. The fee increased from \$10 per mining claim to \$15 per mining claim.

Therefore, you are required to submit an additional payment in the amount of \$5.00 per claim, within 30 days of receipt of this notice or your claim(s) will be declared forfeited.

Please include your Arizona Mining Claim (AMC) serial number(s) and claim name(s) when submitting the additional fees. If additional information is required, please contact Pauline Brown at 602-417-9360.

Lucas Lucero
Deputy State Director
Lands, Minerals and Energy Division

DEPARTMENT OF THE INTERIOR
BUREAU OF LAND MANAGEMENT
MINING CLAIMS
(LIVE) Serial Register Page

Run Date/Time: 2/14/2019 17:36 PM

Page 1 Of 1

01 10-21-1976;090STAT0090;43USC1744

Total Acres

Serial Number

Case Type 384201: PLACER CLAIM

20.000

AMC438904

Claim Name: HUNT'S TREASURE EAST

Commodity:

Case Disposition: ACTIVE

Lead File Number

Required Maintenance Fee: 155.00

AMC438904

Name & Address

Interest Relationship

BRIGGS KAREN	6826 N 77TH LN	GLENDALE AZ 85303-2915	CLAIMANT
BEATON LANCE	7764 W LAMAR RD	GLENDALE AZ 85303-2932	CLAIMANT

<u>Mer</u>	<u>Twp</u>	<u>Rng</u>	<u>Sec</u>	<u>Quadrant</u>	<u>District</u>	<u>County / State</u>
14	0010N	0110E	026	SW	LOWER SONORAN FIELD OFFICE	PINAL AZ

<u>Act Date</u>	<u>Code</u>	<u>Action Text</u>	<u>Action Remarks</u>	<u>Receipt Number</u>
07/26/2016	403	LOCATION DATE		
07/27/2016	395	RECORDATION NOTICE RECD	1	3615805
08/07/2018	483	SMALL MINER CERT FILED	2019	
08/15/2017	782	MAINTENANCE FEE PAYMENT	2018;\$155	3938937
08/31/2016	782	MAINTENANCE FEE PAYMENT	2017;\$155	3649290
08/29/2016	483	SMALL MINER CERT FILED	2017	
07/27/2016	484	LOCATION YEAR / MAINTENANCE FEE	2016;\$155	3615805
02/04/2019	392	MONIES RECEIVED	\$10.00;1	4365082
01/23/2017	669	LAND STATUS CHECKED		
10/05/2016	393	DECISION/NOTICE ISSUED	WVR MISSING SIGNATURE	
07/27/2016	501	ACCT ADV IN LEAD FILE	AMC438904;	

Line Nr

Remarks

0001	2017 FEES PAID-WVR NOT REQUIRED
------	---------------------------------



Date Produced: 03/04/2019

ConnectSuite Inc.:

The following is the delivery information for Certified Mail™/RRE item number 9214 8901 9403 8378 9320 80. Our records indicate that this item was delivered on 02/27/2019 at 01:35 p.m. in GLENDALE, AZ 85303. The scanned image of the recipient information is provided below.

Signature of Recipient :

Karen De J...

Address of Recipient :

7826 W 77th

Thank you for selecting the Postal Service for your mailing needs. If you require additional assistance, please contact your local post office or Postal Service representative.

Sincerely,
United States Postal Service

The customer reference number shown below is not validated or endorsed by the United States Postal Service. It is solely for customer use.

Customer Reference Number: C1223394.7002214



United States Department of the Interior



BUREAU OF LAND MANAGEMENT

Arizona State Office

One North Central Avenue, Suite 800

Phoenix, Arizona 85004-4427

www.blm.gov/az/

OCT 05 2016

In Reply Refer To:
3800 (9200) RM
AMC438904

CERTIFIED MAIL – RETURN RECEIPT REQUESTED 7016 0340 0000 0063 5573

NOTICE

KAREN BRIGGS
LANCE BEATON
7764 WEST LAMAR RD
GLENDALE, AZ 85303-2932

HUNT'S TREASURE EAST
AMC438904

Maintenance Fee Waiver Held for Rejection

This office received the Maintenance Fee Waiver Certification (waiver) for the above listed mining claim(s). The waiver is not properly completed and does not meet the annual filing requirements.

In accordance with 43 Code of Federal Regulations (CFR) 3835.10, the name, address, and original signatures of all owners of the mining claim must be included on the waiver form. Please correct the discrepancy as noted below:

- Not all owners of the mining claims are listed on the waiver. The names and addresses of all claim owners are required to be listed on the waiver. A Serial Register Page is enclosed listing all of the claim owners.
- Not all owners of the mining claims have signed the document. Please obtain the missing signatures on the enclosed copy of the waiver.
- If an agent signs, he should sign his own name, print his name, and identify himself as signing on behalf of an owner. A Power of Attorney must also accompany the waiver document. The execution date on the Power of Attorney must be current within 3 years.

MAINTENANCE FEE PAID

In order to correct the defect in the waiver, per 43 CFR 3835.93, you must provide this office with the requested information within 60 days of your receipt of this notice. If you are unable to provide this information, you have the option of paying the annual maintenance fee of \$155 per claim (\$155 per 20 acres for placer claims larger than 20 acres). If we do not receive the requested corrections or the maintenance fees within the 60 day time frame, the claim(s) will be declared forfeited and closed.

Please include your AMC serial number on all correspondence. If additional information is required, please contact RéAnn Myers at 602-417-9413.



Rebecca Heick
Deputy State Director
Lands, Minerals and Energy Division

Enclosure(s)

Action Code Update

Serial-No: AMC438904

Status: ACTIVE

Bottom of Screen

	Del?	Date (mm/dd/yyyy)	Code	Action Taken	Action Remark	Receipt Nr	Ins User	Mod User
<input checked="" type="radio"/> 1	<input type="checkbox"/> X	07/26/2016	403	LOCATION DATE			RMATTSON	
<input type="radio"/> 2	<input type="checkbox"/> X	07/27/2016	395	RECORDATION NOTICE RECD		3615805	CBS_IMPT	
<input type="radio"/> 3	<input type="checkbox"/> X	08/29/2016	483	SMALL MINER CERT FILED	2017		RMYPERS	
<input type="radio"/> 4	<input type="checkbox"/> X	10/05/2016	393	DECISION/NOTICE ISSUED	WVR MISSING SIGNATURE		RMYPERS	
<input type="radio"/> 5	<input checked="" type="checkbox"/> X	08/31/2016	782	MAINTENANCE FEE PAYMENT	2017 \$155	3649290	PAYPORT	
<input type="radio"/> 6	<input type="checkbox"/> X	08/29/2016	913	MAINT WAIVER DOC FILED	2017		IORTEGA	
<input type="radio"/> 7	<input type="checkbox"/> X	07/27/2016	501	ACCT ADV IN LEAD FILE	AMC438904		RMATTSON	
<input type="radio"/> 8	<input type="checkbox"/> X	07/27/2016	484	LOCATION YEAR / MAINTENANCE FEE	2016 \$155	3615805	RMATTSON	

Actions: 8

Provide me with new occurrences

Please SAVE&CONTINUE Between DELETES and NEW/CHANGE Lines

Serial-No: AMC438904

Top of Screen

WVR NOT REQUIRED; M/FEE PAID for 2017;
 M/Fee's paid on Aug 31, 2016 thru the pay portal.
 R#3649290

U.S. Postal Service™
CERTIFIED MAIL® RECEIPT
 Domestic Mail Only

For delivery information, visit our website at www.usps.com®.

OFFICIAL USE

Certified Mail Fee \$
 Extra Services & Fees (check box, add fee as appropriate)
 Return Receipt (hardcopy) \$
 Return Receipt (electronic) \$
 Certified Mail Restricted Delivery \$
 Adult Signature Required \$
 Adult Signature Restricted Delivery \$

Postmark
Here

Postage
 KAREN BRIGGS
 LANCE BEATON
 7764 W LAMAR RD
 GLENDALE, AZ 85303
 920/RM/AMC438904

PS Form 3800, April 2015 PSN 7530-02-000-9047 See Reverse for Instructions

7016 2070 0000 4805 8240

UNITED STATES
DEPARTMENT OF THE INTERIOR
 Bureau of Land Management
 Arizona State Office
 One North Central Avenue, Suite 800
 Phoenix, Arizona 85004-4427

OFFICIAL BUSINESS
 PENALTY FOR PRIVATE USE \$300

CERTIFIED MAIL



7016 0340 0000 0063 5573

10/06/2016
US POSTAGE

\$06.46⁵
 US OFFICIAL MAIL
 \$300 Penalty
 For Private Use
 ZIP 85004
 041L11101433



KAREN BRIGGS
 LANCE BEATON
 7764 WEST LAMAR RD
 GLENDALE AZ 85303-2932

RECEIVED
 OCT 23 AM 2:00
 PHOENIX, ARIZONA

10-11

9400921779300370

UNC
 85004-2932
 85004>4427

NIXIE 850 SE 1 0010/26/16
 RETURN TO SENDER
 UNCLAIMED
 UNABLE TO FORWARD
 BC: 85004442700 *2214-07019-07-38

SENDER: COMPLETE THIS SECTION

- Complete items 1, 2, and 3.
- Print your name and address on the reverse so that we can return the card to you.
- Attach this card to the back of the mailpiece, or on the front if space permits.

1. Article Addressed to:

KAREN BRIGGS AND LANCE BEATON
 7764 WEST LAMAR RD
 GLENDALE AZ. 85303-2932
 920/RM/AMC438904



9590 9402 2006 6123 3773 91

2. Article Number (Transfer from service label)

7016 0340 0000 0063 5573

COMPLETE THIS SECTION ON DELIVERY

A. Signature

X

-
- Agent
-
-
- Addressee

B. Received by (*Printed Name*)

C. Date of Delivery

- D. Is delivery address different from item 1? Yes
 If YES, enter delivery address below: No

3. Service Type

- | | |
|--|---|
| <input type="checkbox"/> Adult Signature | <input type="checkbox"/> Priority Mail Express® |
| <input type="checkbox"/> Adult Signature Restricted Delivery | <input type="checkbox"/> Registered Mail™ |
| <input checked="" type="checkbox"/> Certified Mail® | <input type="checkbox"/> Registered Mail Restricted Delivery |
| <input type="checkbox"/> Certified Mail Restricted Delivery | <input type="checkbox"/> Return Receipt for Merchandise |
| <input type="checkbox"/> Collect on Delivery | <input checked="" type="checkbox"/> Signature Confirmation™ |
| <input type="checkbox"/> Collect on Delivery Restricted Delivery | <input type="checkbox"/> Signature Confirmation Restricted Delivery |

 all
 Restricted Delivery

USPS TRACKING#



First-Class Mail
Postage & Fees Paid
USPS
Permit No. G-10

9590 9402 2006 6123 3773 91

**United States
Postal Service**

• Sender: Please print your name, address, and ZIP+4® in this box•

UNITED STATES
DEPARTMENT OF THE INTERIOR
Bureau of Land Management
Arizona State Office
One N. Central Avenue, Suite 800
Phoenix, AZ 85004-4427

NOTICE!!

These documents have been scanned!

Do not place un-scanned documents beneath this notice!

Do not remove this notice from this file!

GPO Jacket No. 560-102
Print Order 61540
Rise Business Services, LLC
Job=AZ15 5/2/2019



Box Number= AZ15016



Claim Begin-End: AMC438904-AMC438904

3 Transfers



AZ15016-29

AMC438349-AMC438982

**NO
DOCUMENTS
FOUND**

NO DOCUMENTS FOUND
NO DOCUMENTS FOUND

NOTICE!!

These documents have been scanned!

Do not place un-scanned documents beneath this notice!

Do not remove this notice from this file!

GPO Jacket No. 560-102
Print Order 61540
Rise Business Services, LLC
Job=AZ15 5/2/2019



Box Number= AZ15016



Claim Begin-End: AMC438904-AMC438904

4 Annual Filings



AZ15016-29

AMC438349-AMC438982

When Recorded Return Document to:

Karen Briggs
6826 N 77th Lane
Glendale AZ 85303

445997
438904

Check here if this is a change of address.


Telephone: 815 955 2660

E-mail address: EmailKarenbriggs@gmail.com

AFFIDAVIT OF PERFORMANCE OF ANNUAL WORK

1. State of Arizona, County of Maricopa ss:
2. I (Name) Karen Briggs
3. Reside at (Address) 6826 N 77th Ln

City Glendale County Maricopa



State AZ Zip 85303 being duly sworn, depose and say that I am a citizen of the United States, more than eighteen years of age, and that all of the facts set forth in this affidavit, subject to the provisions and penalties of 18 U.S.C. 1001 pertaining to the filing of false, fictitious, or fraudulent statements with the United States, are true and correct according to the best of my knowledge, information and belief.

4. Owner's name and address (If not shown in Items 1-3 above), _____

5. That I am personally acquainted with the mining claim(s). The work and improvements were made by and at the expense of the owner(s) of said claim(s). Said contiguous group of claims, listed on this document, are situated in the

_____ (optional) Mining District; _____ County, Arizona.

Line No.	AMC NUMBER	CLAIM/SITE NAME	COUNTY RECORDER DATA (If available)	TWP	RNG	SEC
1	445997	wyatts Playground	2017-0663734	7N	3W	21st
2						
3						
4						
5						
6						

Entered 3/7/19
AD

AFFIDAVIT OF PERFORMANCE OF ANNUAL WORK – page 2

RECEIVED
 BLM AZ STATE OFFICE
 2019 JAN 28 P 1:17
 PHOENIX, ARIZONA
 BLM
 Date
 Stamp

7						
8						
9						
10						

6. That between the dates starting at 12 o'clock noon on September 1, 20 17 and ending at 12 o'clock noon on September 1, 20 18 at least \$ 300 dollars worth of work and improvements were done and performed upon said claim(s) or upon one or more of a contiguous group of claims for the benefit of all, wholly or partly outside of a contiguous group of claims for the benefit of all, not including the location work.

7. That the following persons were employed to perform the work and improvements described herein: Karen Briggs michael wright

8. That the work and improvements performed were: Removed dead brush and overburden to reveal gold bearing layer. Cleared walking path to access gold bearing ground at SW corner for the advancement of prospectin

9. Dated: 12/14/18 Signature: Karen Briggs

SUBSCRIBED AND SWORN TO before me, a Notary Public, this 14th day of December 20 18

By: Karen Briggs

Notary Public Sally Enriquez

My Commission Expires 04/11/2022



Bureau of Land Management
 Arizona State Office
www.blm.gov/az

Add'l \$5 due

No. of Claims: 1 x \$10¹⁵ = 10⁰⁰
 Check No.: 2003143748 Init. PET
 Receipt No.: 4365101
 For BLM Use Only

United States Department of the Interior
Bureau of Land Management
 DIV OF LANDS, MINRLS & ENERGY
 ONE N CENTRAL AVE
 PHOENIX, AZ 85004 -4427
 Phone: 602-417-9200

Receipt	
No:	4365101

Transaction #: 4482330
Date of Transaction: 02/04/2019

CUSTOMER:	
	KAREN BRIGGS 6826 N 77TH LN GLENDALE, AZ 85303-2915 US

LINE #	QTY	DESCRIPTION	REMARKS	UNIT PRICE	TOTAL
1	1.00	LOCATABLE MINERALS / MINING CLAIMS- NOT NEW-UNADJUD, ONE AUTH NO. ONLY / MINING CLAIM MONEY RECEIVED CASES: AMC445997/\$10.00	2018 POL/1	- n/a -	10.00
TOTAL:					\$10.00

PAYMENT INFORMATION			
1	AMOUNT:	10.00	POSTMARKED: N/A
	TYPE:	CHECK	RECEIVED: 02/04/2019
	CHECK NO:	20831437481	
	NAME:	BRIGGS, KAREN 6826 N 77TH LN GLENDALE AZ 85303-2915 US	


REMARKS
FEES HAVE GONE UP, SEE ENCLOSED FLYER.

This receipt was generated by the automated BLM Collections and Billing System and is a paper representation of a portion of the official electronic record contained therein.

*Earned \$10 manually
 3/7/19 AD*

Briggs
6826 N 77th LN
Glendale AZ 85303

PHOENIX AZ 852



Bureau of Land management
1 N Central Ave Suite
Phoenix, AZ 85004

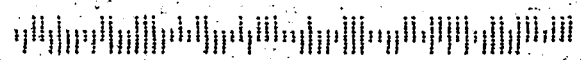
PHOENIX, ARIZONA

2019 JAN 28 P 1:11

RECEIVED
BLM AZ STATE OFFICE

Small inner walvers

85004-442700



438904

When Recorded Return Document to:

Karen Briggs
6826 N 77th Lane
Glendale AZ 85303

Check here is this is a change of address.

Telephone: 815 955 2660

E-mail address: Email Karen briggs e gmail.com

AFFIDAVIT OF PERFORMANCE OF ANNUAL WORK

1. State of Arizona, County of maricopa ss:

2. I (Name) Karen Briggs

3. Reside at (Address) 6826 N 77th Lane

City Glendale County maricopa

State AZ Zip 85303 being duly sworn, depose and say that I am a citizen of the United States, more than eighteen years of age, and that all of the facts set forth in this affidavit, subject to the provisions and penalties of 18 U.S.C. 1001 pertaining to the filing of false, fictitious, or fraudulent statements with the United States, are true and correct according to the best of my knowledge, information and belief.

4. Owner's name and address (If not shown in Items 1-3 above).

RECEIVED
BLM AZ STATE OFFICE
2019 JAN 28 P 1:17
PHOENIX, ARIZONA

5. That I am personally acquainted with the mining claim(s). The work and improvements were made by and at the expense of the owner(s) of said claim(s). Said contiguous group of claims, listed on this document, are situated in the

(optional) Mining District; _____ County, Arizona.

Line No.	AMC NUMBER	CLAIM/SITE NAME	COUNTY RECORDER DATA (If available)	TWP	RNG	SEC
1	438904	Hunts Treasure East		1N	11E	28
2						
3						
4						
5						
6						

Entered 3/7/19
ND

AFFIDAVIT OF PERFORMANCE OF ANNUAL WORK – page 2

RECEIVED
 BLM AZ STATE OFFICE
 2019 JAN 28 P 1:17
 PHOENIX, ARIZONA
 BLM
 Date
 Stamp

7						
8						
9						
10						

6. That between the dates starting at 12 o'clock noon on September 1, 20 17 and ending at 12 o'clock noon on September 1, 20 18 at least \$ 300 dollars worth of work and improvements were done and performed upon said claim(s) or upon one or more of a contiguous group of claims for the benefit of all, wholly or partly outside of a contiguous group of claims for the benefit of all, not including the location work.

7. That the following persons were employed to perform the work and improvements described herein: Karen Briggs Michael wright

8. That the work and improvements performed were: Removed dead brush, overburden to reveal gold bearing layer. Cleared walking path to access gold bearing ground at NE corner for the advancement of prospect

9. Dated: 12/14/18 Signature: Karen Briggs

SUBSCRIBED AND SWORN TO before me, a Notary Public, this 14th day of December 20 18

By: Karen Briggs

Notary Public Sally Enriquez

My Commission Expires 04/11/2022



Bureau of Land Management
 Arizona State Office
www.blm.gov/az

Add \$5 due

No. of Claims: 1 x \$100 = 100
 Check No.: 20831437482 Init. PEZ
 Receipt No.: 4365082
 For BLM Use Only

United States Department of the Interior
Bureau of Land Management
 DIV OF LANDS, MINRLS & ENERGY
 ONE N CENTRAL AVE
 PHOENIX, AZ 85004 -4427
 Phone: 602-417-9200

Receipt	
No:	4365082

Transaction #: 4482310
Date of Transaction: 02/04/2019

CUSTOMER:

KAREN BRIGGS
 6826 N 77TH LN
 GLENDALE, AZ 85303-2915 US

LINE #	QTY	DESCRIPTION	REMARKS	UNIT PRICE	TOTAL
1	1.00	LOCATABLE MINERALS / MINING CLAIMS- NOT NEW-UNADJUD, ONE AUTH NO. ONLY / MINING CLAIM MONEY RECEIVED CASES: AMC438904/\$10.00	2018 POL/1	- n/a -	10.00
TOTAL:					\$10.00

PAYMENT INFORMATION

1	AMOUNT:	10.00	POSTMARKED:	N/A
	TYPE:	CHECK	RECEIVED:	02/04/2019
	CHECK NO:	20831437482		
	NAME:	BRIGGS, KAREN 6826 N 77TH LN GLENDALE AZ 85303-2915 US		

REMARKS

FEES HAVE GONE UP, SEE INCLOSED FLYER

This receipt was generated by the automated BLM Collections and Billing System and is a paper representation of a portion of the official electronic record contained therein.

*3/10 earned manually
 3/7/19 MP*



United States Department of the Interior

BUREAU OF LAND MANAGEMENT
Arizona State Office
One North Central Avenue, Suite 800
Phoenix, Arizona 85004-4427
www.blm.gov/az
FEB 15 2018



RECEIVED
BLM AZ STATE OFFICE
2019 MAR -4 P 2:32
PHOENIX, ARIZONA

In Reply Refer To:
3800 (AZ-9200) PB
AMC438904

CERTIFIED MAIL - RETURN RECEIPT REQUESTED 9214 8901 9403 8378 9320 97

NOTICE

LANCE BEATON
7764 W LAMAR RD
GLENDALE, AZ 85303-2932

This Notice Affects Those Claims
Shown in the Block Below.

AMC438904
HUNT'S TREASURE EAST

Additional Processing Fees Required

The Arizona State Office, Bureau of Land Management, received your Affidavit of Labor or Notice of Intent to Hold for the 2018 assessment year.

Due to a processing fee increase effective October 1, 2018, we did not receive sufficient fees with your document. The fee increased from \$10 per mining claim to \$15 per mining claim.

Therefore, you are required to submit an additional payment in the amount of \$5.00 per claim, within 30 days of receipt of this notice or your claim(s) will be declared forfeited.

Please include your Arizona Mining Claim (AMC) serial number(s) and claim name(s) when submitting the additional fees. If additional information is required, please contact Pauline Brown at 602-417-9360.

Lucas Lucero
Deputy State Director
Lands, Minerals and Energy Division

Please update
address:

6826 N 77th Ln
Glendale AZ 85303

Thanks!

4389720



United States Department of the Interior



BUREAU OF LAND MANAGEMENT

Arizona State Office

One North Central Avenue, Suite 800

Phoenix, Arizona 85004-1427

www.blm.gov/az/

February 2018

In Reply Refer To:
3800 (AZ-9200) PB
AMC438904; AMC445997

CERTIFIED MAIL - RETURN RECEIPT REQUESTED 9214 8901 9403 8378 9320 80

NOTICE

MICHAEL WRIGHT AND KAREN BRIGGS :	This Notice Affects Those Claims
6826 N 77TH LN :	Shown in the Block Below.
GLENDALE, AZ 85303-2915 :	

AMC438904; AMC445997
HUNT'S TREASURE EAST; WYATTS PLAYGROUND

Additional Processing Fees Required

The Arizona State Office, Bureau of Land Management, received your Affidavit of Labor or Notice of Intent to Hold for the 2018 assessment year.

Due to a processing fee increase effective October 1, 2018, we did not receive sufficient fees with your document. The fee increased from \$10 per mining claim to \$15 per mining claim.

Therefore, you are required to submit an additional payment in the amount of \$5.00 per claim, within 30 days of receipt of this notice or your claim(s) will be declared forfeited.

Please include your Arizona Mining Claim (AMC) serial number(s) and claim name(s) when submitting the additional fees. If additional information is required, please contact Pauline Brown at 602-417-9360.

Lucas Lucero
Deputy State Director
Lands, Minerals and Energy Division

PHOENIX, ARIZONA

2019 MAR -4 P 2:33

RECEIVED
BLM
MAR 11 2019

AMC 438904

AFFIDAVIT OF PERFORMANCE OF ANNUAL WORK - page 2

RECEIVED
BLM AZ STATE OFFICE
2019 JAN 28 P 1:17
PHOENIX, ARIZONA
BLM
Date
Stamp

7						
8						
9						
10						

6. That between the dates starting at 12 o'clock noon on September 1, 20 17 and ending at 12 o'clock noon on September 1, 20 18 at least \$ 300 dollars worth of work and improvements were done and performed upon said claim(s) or upon one or more of a contiguous group of claims for the benefit of all, wholly or partly outside of a contiguous group of claims for the benefit of all, not including the location work.

7. That the following persons were employed to perform the work and improvements described herein: Karen Briggs Michael Wright

8. That the work and improvements performed were: Removed dead brush, overburden to reveal gold bearing layer cleared walking path to access gold bearing ground at NE corner for the advancement of prospecting

9 Dated: 12/14/18 Signature: Karen Briggs

SUBSCRIBED AND SWORN TO before me, a Notary Public, this 14th day of December 20 18

By: Karen Briggs

Notary Public: Sally Enriquez

My Commission Expires: 04/11/2022



Bureau of Land Management
Arizona State Office
www.blm.gov/az

Add \$5 due

No. of Claims: 1 x \$100 = 1000
 Check No.: 20031437482 Init. PER
 Receipt No.: 4365082
 For BLM Use Only

Ame 445997

AFFIDAVIT OF PERFORMANCE OF ANNUAL WORK - page 2

RECEIVED
BLM STATE OFFICE
2019 JAN 28 P 1:17
PHOENIX, ARIZONA

BLM
Date
Stamp

7						
8						
9						
10						

6. That between the dates starting at 12 o'clock noon on September 1, 20 17 and ending at 12 o'clock noon on September 1, 20 18 at least \$ 300 dollars worth of work and improvements were done and performed upon said claim(s) or upon one or more of a contiguous group of claims for the benefit of all, wholly or partly outside of a contiguous group of claims for the benefit of all, not including the location work.

7. That the following persons were employed to perform the work and improvements described herein: Karen Briggs Michael Wright

8. That the work and improvements performed were: Removed dead brush and overburden to reveal gold bearing layer. Cleared walking path to access gold bearing ground at SW corner for the advancement of prospecting

9. Dated: 12/14/18 Signature: Karen Briggs

SUBSCRIBED AND SWORN TO before me, a Notary Public, this 14th day of December 20 18

By: Karen Briggs

Notary Public Sally Enriquez

My Commission Expires 04/11/2022



Bureau of Land Management
Arizona State Office
www.blm.gov/az


Add \$5.00

No. of Claims: 1 x \$10¹⁵ = 10⁰⁰
 Check No.: 2083143748 Init. PER
 Receipt No.: 4365101
 For BLM Use Only

Form: MCF108
Revised July 2014
Page 2 of 2

Briggs
6826 W 77th LN
Glendale AZ 85303

PHOENIX AZ 852
01 MAR 2019 PM 5 L



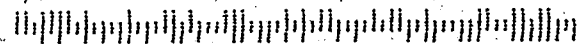
BLM
one N. Central Ave Suite 800
Phoenix AZ 85004-4427

PHOENIX, ARIZONA

RECEIVED
BLM AZ STATE OFFICE
2019 MAR -4 P 2:32

Claims payment fees

85004-442700



**United States Department of the Interior
Bureau of Land Management**

DIV OF LANDS, MINRLS & ENERGY
ONE N CENTRAL AVE
PHOENIX, AZ 85004 -4427
Phone: 602-417-9200

Receipt

No: 4389720

Transaction #: 4507507	
Date of Transaction: 03/05/2019	
CUSTOMER:	
LANCE M BEATON 7764 W LAMAR RD GLENDALE, AZ 85303-2932 US	

LINE #	QTY	DESCRIPTION	REMARKS	UNIT PRICE	TOTAL
1	1.00	LOCATABLE MINERALS / MINING CLAIMS-NOT NEW-UNADJUD, ONE AUTH NO. ONLY / MINING CLAIM MONEY RECEIVED CASES: AMC438904/\$10.00	ADDITIONAL POL FEES	- n/a -	10.00
TOTAL:					\$10.00

PAYMENT INFORMATION			
1	AMOUNT:	5.00	POSTMARKED: N/A
	TYPE:	CHECK	RECEIVED: 03/04/2019
	CHECK NO:	3213	
	NAME:	WRIGHT, MICHAEL 15325 W PORT AU PRINCE LN SURPRISE AZ 85379 US	
2	AMOUNT:	5.00	POSTMARKED: N/A
	TYPE:	CHECK	RECEIVED: 03/04/2019
	CHECK NO:	3214	
	NAME:	WRIGHT, MICHAEL 15325 W PORT AU PRINCE LN SURPRISE AZ 85379 US	

REMARKS

This receipt was generated by the automated BLM Collections and Billing System and is a paper representation of a portion of the official electronic record contained therein.

*\$5 to Amc 438904 earned manually
\$5 to Amc 445997 3/7/19 AD*

UNITED STATES
DEPARTMENT OF THE INTERIOR
BUREAU OF LAND MANAGEMENT

MAINTENANCE FEE WAIVER CERTIFICATION

155

AMC 445997
~~AMC 438904~~

FORM APPROVED
OMB NO. 1004-0114
Expires: January 31, 2020

SEE INSTRUCTIONS ON PAGE 2

1. This small miner waiver is filed for the assessment year beginning on September 1, 2018 and ending on September 1, 2019.
2. The undersigned and all related parties owned ten or fewer mining claims, mill, or tunnel sites located and maintained on Federal lands in the United States of America on September 1, 2018.
3. The undersigned have performed the assessment work required by law for each mining claim listed prior to filing this waiver and understand that by filing this form, the undersigned must file an affidavit of assessment work with the Bureau of Land Management (BLM) by the December 30th following the filing of this waiver.
4. The undersigned understand that if the assessment work obligation has not yet come due under 30 U.S.C. 28 (for those claims in their first assessment year only), a notice of intent to hold reciting this condition must be recorded by the December 30th following the filing of this waiver.
5. The undersigned understand that mill and tunnel sites may also be listed on this waiver and be waived from payment of the maintenance fee, and that a notice of intent to hold for these sites is required to be filed with the BLM by the December 30th following the filing of this waiver.
6. The undersigned understand and acknowledge that pursuant to 43 U.S.C. 1212 and 18 U.S.C. 1001, the filing or recording of a false, fictitious, or fraudulent document with the BLM may result in a fine of up to \$250,000, a prison term not to exceed five years, or both.
7. The mining claims, mill or tunnel sites for which this waiver from payment of the maintenance fees is requested are:

CLAIM OR SITE NAME	BLM RECORDATION SERIAL NUMBER
1. Wyatt's Playground ✓	AMC 445997
2. Hunt's Treasure	AMC438904
3.	
4.	
5.	
6.	
7.	
8.	
9.	
10.	

The owner(s) (claimants) of the above mining claims and sites are:

2/5 Karen Briggs
 (Owner's Name - Please Print)
 6826 N 77th Lane,
 (Owner's Mailing Address)

Karen Briggs
 (Owner's Signature)
 Glendale AZ 85303
 (City) (State) (Zip Code)

1/4 Michael Wright
 (Owner's Name - Please Print)
 6826 N 77th Lane
 (Owner's Mailing Address)

Michael Wright
 (Owner's Signature)
 Glendale AZ 85303
 (City) (State) (Zip Code)

1/4 Lance Beaton
 (Owner's Name - Please Print)
 6826 N 77th Lane
 (Owner's Mailing Address)

Lance Beaton
 (Owner's Signature)
 Glendale AZ 85303
 (City) (State) (Zip Code)

PHOENIX, ARIZONA

2018 AUG - 1 P 2: 58

(Owner's Name - Please Print)
 (Owner's Mailing Address)

RECEIVED
 BLM AZ STATE OFFICE

AC 483
 ENTERED SEP 04 2018
 (City) (State) (Zip Code)

(Continued on page 2)

nm/pb

Treasurer Report for May 2018

RECEIVED

ENTERED 266 07 2018

Main Checking - \$2,076.81

Claims Checking - \$3,915.39

Savings - \$1,393.55

Bank Accounts Total - \$7,385.75

\$7,385.75

Treasurer Cash Box - \$100.00

Event Coordinator Cash Box - \$300.00

Merchandise Cash Box - \$50.00

Raffle Cash Box - \$200.00

Claims Cash Box - \$100.00

Cash Boxes Total - \$750.00

\$8,135.75

Gold inventory - 41.21gm fines (+14.28 goldbags) = 55.49/gm = \$2,353.89) - *Fines / bags only*

(There are 6 specimens in inventory, not including the one in the quarterly raffle now.)
(total wt = 25.25 = \$1,094.84) = *35/gram*

- Approval in January to purchase \$1500 gold/nuggets. *Haw*
 - o I have purchased \$750.00 nuggets from Jewelry Menders in February.
 - o Will be contacting in the next month for larger nuggets.

Gold Inventory Total - \$1,319.40/oz - \$42.42/gm - 80.74gms = \$3,424.99

\$11,560.74

understated

Just as a reminder, if you are a member of GPAP and want to sell your gold, we will pay 100% spot price for your gold! (\$1400/oz limit) Please make sure to get as much of that black sand out as possible.

ATV Asset - \$5,778.82

*- Technically, this
Less \$ in*

\$17,339.56

ATV Raffle

We have 127 tickets remaining to be sold.

already -> overstated

Questionnaire

Private Claims Questionnaire.

400 x 20 =

373 x 20 = 7460⁰⁰

5778.82

*(1681.18)
in the hole*

(Owner's Name - Please Print)	(Owner's Signature)		
(Owner's Mailing Address)	(City)	(State)	(Zip Code)
(Owner's Name - Please Print)	(Owner's Signature)		
(Owner's Mailing Address)	(City)	(State)	(Zip Code)
(Owner's Name - Please Print)	(Owner's Signature)		
(Owner's Mailing Address)	(City)	(State)	(Zip Code)
(Owner's Name - Please Print)	(Owner's Signature)		
(Owner's Mailing Address)	(City)	(State)	(Zip Code)

18 U.S.C. 1001 and 43 U.S.C. 1212 make it a crime for any person knowingly and willfully to make to any department or agency of the United States any false, fictitious or fraudulent statements or representations as to any matter within its jurisdiction.

INSTRUCTIONS

1. This certification is made under the provisions of 43 U.S.C. § 1744 and 30 U.S.C. §28-28k and the regulations thereunder (43 CFR Part 3830).
2. The claimant(s) must fill in the dates in paragraph 1 for the beginning and ending of the assessment year for which this waiver is sought.
3. The claimant(s) must fill in the date in paragraph 2 for the beginning of the assessment year for which this waiver is sought.
4. All claim and site names and BLM serial numbers must be listed for the mining claims, mill sites, and tunnel sites for which the waiver is sought.
5. All owners of the mining claims, mill sites, and tunnel sites and their addresses must be given.
6. This waiver form must be signed by all the claimants or their designated agent, in original form. If an agent is designated, a notarized designation of agent, signed by all of the claimants with proper address given, must be submitted with this waiver.
7. This form must be filed no later than September 1st for the upcoming assessment year in the BLM State Office where the mining claims or sites are recorded, or the waiver cannot be granted by the BLM. (Example: To obtain a waiver for the assessment year 2012, which begins on September 1, 2011, you must qualify for and file for a waiver no later than September 1, 2011, in the proper BLM State Office.)
8. For all mining claims which require assessment work, you must record an affidavit of labor on or before the December 30th immediately following the filing of this waiver. For all other mining claims or sites waived, you must record a notice of intent to hold on or before the December 30th immediately following the filing of this waiver.
9. Mill and tunnel sites may also be listed on this waiver and be waived from payment of the maintenance fee. A notice of intent to hold for these sites is required to be filed by the December 30th following the filing of this waiver.

RECEIVED

BLM AZ STATE OFFICE

2018 AUG - 7 P 2:58

PHOENIX ARIZONA

Run Date: 08/21/17

Run Time: 09:47 AM

**DEPARTMENT OF THE INTERIOR
BUREAU OF LAND MANAGEMENT
MINING CLAIMS**

MC Maintenance Fees Paid Through the BLM Pay Portal

CBS Receipt: 3938937

Printed For Lead File # AMC438904

Agency Tracking ID: 1502851562

Assessment Year: 2018

Number of BLM Serial Nr: 1

Paid On: 08/15/2017

Total Amount Paid: \$155.00

Claim Name	BLM Serial No	Lead File No	Amount Paid
HUNT'S TREASURE EAST	AMC438904	AMC438904	\$155.00

United States Department of the Interior
Bureau of Land Management
 BUSINESS & SUPPORT SVCS DIV
 ONE N CENTRAL AVE SUITE 800
 PHOENIX, AZ 85004 -4427
 Phone: 602-417-9200

Receipt

No: 3938937

Transaction #: 4048588	
Date of Transaction: 08/15/2017	
CUSTOMER:	
RANDY BRIGGS 7764 WEST LAMAR ROAD GLENDALE, AZ 85303 US	

LINE #	QTY	DESCRIPTION	REMARKS	UNIT PRICE	TOTAL
1	1.00	LOCATABLE MINERALS / MINING CLAIMS- NOT NEW-UNADJUD, ONE AUTH NO. ONLY / MINING CLAIM MONEY RECEIVED CASES: AMC438904/\$155.00		- n/a -	155.00
TOTAL:					\$155.00

PAYMENT INFORMATION			
NOTE: Items will appear on credit card statement as "BLM O Mining Claim".			
1	AMOUNT:	155.00	POSTMARKED: N/A
	TYPE:	CREDIT CARD	RECEIVED: 08/15/2017
	NAME:	RANDY BRIGGS 7764 WEST LAMAR ROAD GLENDALE AZ 85303 US	
	CARD NO:	XXXXXXXXXXXX8612	AUTH CODE: 082120
	NAME ON CARD:	RANDY BRIGGS	
	EXPIRES:	03/2020	
	SIGNATURE:		

REMARKS

This receipt was generated by the automated BLM Collections and Billing System and is a paper representation of a portion of the official electronic record contained therein.

Run Date: 09/14/16

Run Time: 01:48 PM

**DEPARTMENT OF THE INTERIOR
BUREAU OF LAND MANAGEMENT
MINING CLAIMS**

MC Maintenance Fees Paid Through the BLM Pay Portal

CBS Receipt: 3649290

Printed For Lead File # **AMC438904**

Agency Tracking ID: 1472684221

Assessment Year: 2017

Number of BLM Serial Nr: 1

Paid On: 08/31/2016

Total Amount Paid: \$155.00

Claim Name	BLM Serial No	Lead File No	Amount Paid
HUNT'S TREASURE EAST	AMC438904	AMC438904	\$155.00

United States Department of the Interior
Bureau of Land Management
 BUSINESS & SUPPORT SVCS DIV
 ONE N CENTRAL AVE SUITE 800
 PHOENIX, AZ 85004 -4427
 Phone: (602) 417-9200

Receipt

No: 3649290

Transaction #: 3753290	
Date of Transaction: 08/31/2016	
CUSTOMER:	
KAREN BRIGGS 7764 WEST LAMAR ROAD GLENDALE, AZ 85303 US	

LINE #	QTY	DESCRIPTION	REMARKS	UNIT PRICE	TOTAL
1	1.00	LOCATABLE MINERALS / MINING CLAIMS- NOT NEW-UNADJUD, ONE AUTH NO. ONLY / MINING CLAIM MONEY RECEIVED CASES: AMC438904/\$155.00		- n/a -	155.00
TOTAL:					\$155.00

PAYMENT INFORMATION			
NOTE: Items will appear on credit card statement as "BLM O Mining Claim".			
1	AMOUNT:	155.00	POSTMARKED: N/A
	TYPE:	CREDIT CARD	RECEIVED: 08/31/2016
	NAME:	KAREN BRIGGS 7764 WEST LAMAR ROAD GLENDALE AZ 85303 US	
	CARD NO:	XXXXXXXXXXXX8562	AUTH CODE: 257345
	NAME ON CARD:	KAREN BRIGGS	
	EXPIRES:	03/2020	
	SIGNATURE:		

REMARKS

This receipt was generated by the automated BLM Collections and Billing System and is a paper representation of a portion of the official electronic record contained therein.

Amc 438904

United States Department of the Interior
Bureau of Land Management
 BUSINESS & SUPPORT SVCS DIV
 ONE N CENTRAL AVE SUITE 800
 PHOENIX, AZ 85004 -4427
 Phone: (602) 417-9200

Receipt

No: 3649290

Transaction #: 3753290	
Date of Transaction: 08/31/2016	
CUSTOMER:	
KAREN BRIGGS 7764 WEST LAMAR ROAD GLENDALE, AZ 85303 US	

LINE #	QTY	DESCRIPTION	REMARKS	UNIT PRICE	TOTAL
1	1.00	LOCATABLE MINERALS / MINING CLAIMS- NOT NEW-UNADJUD, ONE AUTH NO. ONLY / MINING CLAIM MONEY RECEIVED CASES: AMC438904/\$155.00		- n/a -	155.00
TOTAL:					\$155.00

PAYMENT INFORMATION			
NOTE: Items will appear on credit card statement as "BLM O Mining Claim".			
1	AMOUNT:	155.00	POSTMARKED: N/A
	TYPE:	CREDIT CARD	RECEIVED: 08/31/2016
	NAME:	KAREN BRIGGS 7764 WEST LAMAR ROAD GLENDALE AZ 85303 US	
	CARD NO:	XXXXXXXXXXXX8562	AUTH CODE: 257345
	NAME ON CARD:	KAREN BRIGGS	
	EXPIRES:	03/2020	
	SIGNATURE:		

REMARKS

This receipt was generated by the automated BLM Collections and Billing System and is a paper representation of a portion of the official electronic record contained therein.

UNITED STATES
DEPARTMENT OF THE INTERIOR
BUREAU OF LAND MANAGEMENT

468

PER

MAINTENANCE FEE WAIVER CERTIFICATION

FORM APPROVED
OMB NO. 1004-0114
Expires: October 31, 2016

438904

SEE INSTRUCTIONS ON PAGE 2

- This small miner waiver is filed for the assessment year beginning on September 1, 2016 and ending on September 1, 2017.
- The undersigned and all related parties owned ten or fewer mining claims, mill, or tunnel sites located and maintained on Federal lands in the United States of America on September 1, 2016.
- The undersigned have performed the assessment work required by law for each mining claim listed prior to filing this waiver and understand that by filing this form, the undersigned must file an affidavit of assessment work with the Bureau of Land Management (BLM) by the December 30th following the filing of this waiver.
- The undersigned understand that if the assessment work obligation has not yet come due under 30 U.S.C. 28 (for those claims in their first assessment year only), a notice of intent to hold reciting this condition must be recorded by the December 30th following the filing of this waiver.
- The undersigned understand that mill and tunnel sites may also be listed on this waiver and be waived from payment of the maintenance fee, and that a notice of intent to hold for these sites is required to be filed with the BLM by the December 30th following the filing of this waiver.
- The undersigned understand and acknowledge that pursuant to 43 U.S.C. 1212 and 18 U.S.C. 1001, the filing or recording of a false, fictitious, or fraudulent document with the BLM may result in a fine of up to \$250,000, a prison term not to exceed five years, or both.
- The mining claims, mill or tunnel sites for which this waiver from payment of the maintenance fees is requested are:

CLAIM OR SITE NAME	BLM RECORDATION SERIAL NUMBER
1. Hunts Treasure East	AMC438904 ✓
2.	
3.	
4.	
5.	
6.	
7.	
8.	
9.	
10.	

The owner(s) (claimants) of the above mining claims and sites are:

Karen Briggs
(Owner's Name - Please Print)

7764 West Lamar Road
(Owner's Mailing Address)

Doug Beam
(Owner's Name - Please Print)

7764 West Lamar Road
(Owner's Mailing Address)

(Owner's Name - Please Print)

(Owner's Mailing Address)

(Owner's Name - Please Print)

(Owner's Mailing Address)

(Continued on page 2)

Karen Briggs
(Owner's Signature)

Glendale AZ 85303
(City) (State) (Zip Code)

DAT
(Owner's Signature)

Glendale AZ 85303
(City) (State) (Zip Code)

(Owner's Signature)

(City) (State) (Zip Code)

(Owner's Signature)

(City) (State) (Zip Code)

INTERESTED
SEP 08 2016

483 & 247 BY: *[Signature]*

Waiver not needed
2017 Maintenance Fee paid.

PHOENIX, ARIZONA
2015 AUG 29 P 2:48
RECEIVED
BLM AZ STATE OFFICE
AT


[Handwritten initials]

SENDER: COMPLETE THIS SECTION

- Complete items 1, 2, and 3.
- Print your name and address on the reverse so that we can return the card to you.
- Attach this card to the back of the mailpiece, or on the front if space permits.

1. Article Addressed to:

KAREN BRIGGS
LANCE BEATON
7764 W LAMAR RD
GLENDALE, AZ 85303
920/RM/AMC438904



9590 9402 1933 6123 0047 83

2. Article Number (Transfer from service label)

7016 2070 0000 4805 8240

COMPLETE THIS SECTION ON DELIVERY

A. Signature

X Karen Briggs

- Agent
- Addressee

B. Received by (Printed Name)

Karen Briggs

C. Date of Delivery

11/25/16

D. Is delivery address different from item 1? Yes
If YES, enter delivery address below: No



3. Service Type

- Adult Signature
- Adult Signature Restricted Delivery
- Certified Mail®
- Certified Mail Restricted Delivery
- Collect on Delivery
- Collect on Delivery Restricted Delivery
- Insured Mail
- Mail Restricted Delivery
- Priority Mail Express®
- Registered Mail™
- Registered Mail Restricted Delivery
- Return Receipt for Merchandise
- Signature Confirmation™
- Signature Confirmation Restricted Delivery

USPS TRACKING#




First-Class Mail
Postage & Fees Paid
USPS
Permit No. G-10

9590 9402 1933 6123 0047 83

United States
Postal Service

• Sender: Please print your name, address, and ZIP+4® in this box•

UNITED STATES
DEPARTMENT OF THE INTERIOR
Bureau of Land Management
Arizona State Office
One N. Central Avenue, Suite 800
Phoenix, AZ 85004-4427



(Owner's Name - Please Print)	(Owner's Signature)		
(Owner's Mailing Address)	(City)	(State)	(Zip Code)
(Owner's Name - Please Print)	(Owner's Signature)		
(Owner's Mailing Address)	(City)	(State)	(Zip Code)
(Owner's Name - Please Print)	(Owner's Signature)		
(Owner's Mailing Address)	(City)	(State)	(Zip Code)
(Owner's Name - Please Print)	(Owner's Signature)		
(Owner's Mailing Address)	(City)	(State)	(Zip Code)

18 U.S.C. 1001 and 43 U.S.C. 1212 make it a crime for any person knowingly and willfully to make to any department or agency of the United States any false, fictitious or fraudulent statements or representations as to any matter within its jurisdiction.

INSTRUCTIONS

1. This certification is made under the provisions of 43 U.S.C. § 1744 and 30 U.S.C. §28-28k and the regulations thereunder (43 CFR Part 3830).
2. The claimant(s) must fill in the dates in paragraph 1 for the beginning and ending of the assessment year for which this waiver is sought.
3. The claimant(s) must fill in the date in paragraph 2 for the beginning of the assessment year for which this waiver is sought.
4. All claim and site names and BLM serial numbers must be listed for the mining claims, mill sites, and tunnel sites for which the waiver is sought.
5. All owners of the mining claims, mill sites, and tunnel sites and their addresses must be given.
6. This waiver form must be signed by all the claimants or their designated agent, in original form. If an agent is designated, a notarized designation of agent, signed by all of the claimants with proper address given, must be submitted with this waiver.
7. This form must be filed no later than September 1st for the upcoming assessment year in the BLM State Office where the mining claims or sites are recorded, or the waiver cannot be granted by the BLM. (Example: To obtain a waiver for the assessment year 2012, which begins on September 1, 2011, you must qualify for and file for a waiver no later than September 1, 2011, in the proper BLM State Office.)
8. For all mining claims which require assessment work, you must record an affidavit of labor on or before the December 30th immediately following the filing of this waiver. For all other mining claims or sites waived, you must record a notice of intent to hold on or before the December 30th immediately following the filing of this waiver.
9. Mill and tunnel sites may also be listed on this waiver and be waived from payment of the maintenance fee. A notice of intent to hold for these sites is required to be filed by the December 30th following the filing of this waiver.

RECEIVED
 BLM AZ STATE OFFICE
 2016 AUG 29 P 2:48
 PHOENIX, ARIZONA

FOR OFFICIAL USE ONLY

NOTICES

The Privacy Act and 43 CFR 2.48(d) require that you be furnished the following information in connection with the information requested by this form.

AUTHORITY: 30 U.S.C. 28f and 43 CFR part 3835 permit collection of the information requested by this form.

PRINCIPAL PURPOSE: The BLM will use the information you provide to verify that the owner(s) (claimants(s)) of a mining claim has/have complied with 30 U.S.C. 28f and 43 CFR part 3835 and is/are entitled to perform assessment work in lieu of paying the maintenance fee for the mining claims listed on this form.

ROUTINE USES: The BLM will only disclose this information in accordance with the provisions at 43 CFR 2.56(b) and (c).

EFFECT OF NOT PROVIDING INFORMATION: Disclosure of the requested information is required by 30 U.S.C. 28f and 43 CFR part 3835 for those claimants qualified to request the small miner waiver allowed. Failure to submit all the requested information or to complete this form will delay the BLM's processing of the form and may preclude the BLM's acceptance of the maintenance fee waiver request, which may result in forfeiture of the mining claim or site by the claimant.

The Paperwork Reduction Act requires us to inform you that:

The BLM collects this information to determine whether or not you are qualified for waiver of maintenance fees.

Submission of the requested information is necessary to obtain or retain a benefit.

You do not have to respond to this or any other Federal agency-sponsored information collection unless it displays a currently valid OMB control number.

BURDEN HOURS STATEMENT: Public reporting burden for this form is estimated to average 20 minutes per response, including the time for reviewing instructions, gathering and maintaining data, and completing and reviewing the form. You may submit comments regarding the burden estimate or any other aspect of this form to: U.S. Department of the Interior, Bureau of Land Management (1004-0114), Bureau Information Collection Clearance Officer (WO-630), Mail Stop 401 LS, 1849 C St., N.W., Washington, D.C. 20240.

RECEIVED
BLM AZ STATE OFFICE
2016 AUG 29 P 2:49
PHOENIX, ARIZONA

NOTICE!!

These documents have been scanned!

Do not place un-scanned documents beneath this notice!

Do not remove this notice from this file!

GPO Jacket No. 560-102
Print Order 61540
Rise Business Services, LLC
Job=AZ15 5/2/2019



Box Number= AZ15016



Claim Begin-End: AMC438904-AMC438904

5 Miscellaneous



AZ15016-29

AMC438349-AMC438982

**NO
DOCUMENTS
FOUND**

NO DOCUMENTS FOUND
NO DOCUMENTS FOUND

NOTICE!!

These documents have been scanned!

Do not place un-scanned documents beneath this notice!

Do not remove this notice from this file!

GPO Jacket No. 560-102
Print Order 61540
Rise Business Services, LLC
Job=AZ15 5/2/2019



Box Number= AZ15016



Claim Begin-End: AMC438904-AMC438904

6 Location Notices-Amendments and Supporting Documents



AZ15016-29

AMC438349-AMC438982

**DEPARTMENT OF THE INTERIOR
BUREAU OF LAND MANAGEMENT
MINING CLAIMS**

(LIVE) Serial Register Page

Run Date/Time: 01/23/2017 01:11 PM

Page 1 of 1

01 10-21-1976;090STAT0090;43USC1744
Case Type 384201: PLACER CLAIM
Claim Name: HUNT'S TREASURE EAST
Commodity :
Case Disposition: ACTIVE
Required Maintenance Fee: \$155.00

Total Acres
20.000

Serial Number
AMC438904
Lead File Number
AMC438904

Name & Address		Int Rel				
BRIGGS KAREN	7764 W LAMAR RD	GLENDAL, AZ 85303-2932	CLAIMANT			
BEATON LANCE	7764 W LAMAR RD	GLENDAL, AZ 85303-2932	CLAIMANT			
Mer Twp	Rng	Sec	Quadrant	District/Field Office	County	
14	0010N	0110E	026	SW	LOWER SONORAN FO	PINAL

Act Date	Code	Action	Action Remarks	Receipt Number
07/26/2016	403	LOCATION DATE		
07/27/2016	395	RECORDATION NOTICE RECD	1'	3615805
08/31/2016	782	MAINTENANCE FEE PAYMENT	2017;\$155	3649290
08/29/2016	483	SMALL MINER CERT FILED	2017	
07/27/2016	484	LOCATION YEAR / MAINTENANCE	2016;\$155	3615805
01/23/2017	669	LAND STATUS CHECKED		
10/05/2016	393	DECISION/NOTICE ISSUED	WVR MISSING SIGNATURE	
07/27/2016	501	ACCT ADV IN LEAD FILE	AMC438904;	

Line Nr	Remarks
0001	2017 FEES PAID-WVR NOT REQUIRED

LOCATION NOTICE FOR PLACER MINING CLAIM

Amendment BLM Serial # _____

NOTICE IS HEREBY GIVEN that the Hunt's Treasure East

_____ placer mining claim has been located by

Lance Beaton / Karen Briggs whose current mailing
address is 7764 W Lamar Rd
Glendale AZ 85303

BLM
Date
Stamp

PHOENIX, ARIZONA

2016 JUL 21 P 3:54

RECEIVED
BLM AZ STATE OFFICE

The general course of this claim is North-South and it is situated in Pinal

County, Arizona. This claim is 1320 feet in length and 660 feet in width.

20 Total Claim Acreage. This claim runs from the location monument on which this location notice is posted at the SW corner of the claim approximately 660 feet in a East direction to the East end line and 1320 feet in a North direction to the North end line. This claim is marked by four monuments, one at each corner of the claim.

The location monument on which this notice is posted is situated within Section 26, Township 1 N, Range 11 E, Gila Salt River Base and Meridian, Arizona. This claim encompasses portions of the following legal subdivision(s) if located by legal subdivision or the following quarter section(s), section(s), Township(s) and Range(s) E1/2 of the SE 1/4 of the SW 1/4 of Section 26, Township 1N, Range 11E, Gila Salt River Base and Meridian, Arizona.

The locality of this claim with reference to some natural object or permanent monument and additional information (if any) concerning its locality are as follows: _____

_____ The above information is shown on the attached map.

DATED AND POSTED on the ground this 26th day of July, 202016

LOCATOR(s) AGENT

Print Name(s) LANCE M. BEATON Karen Briggs

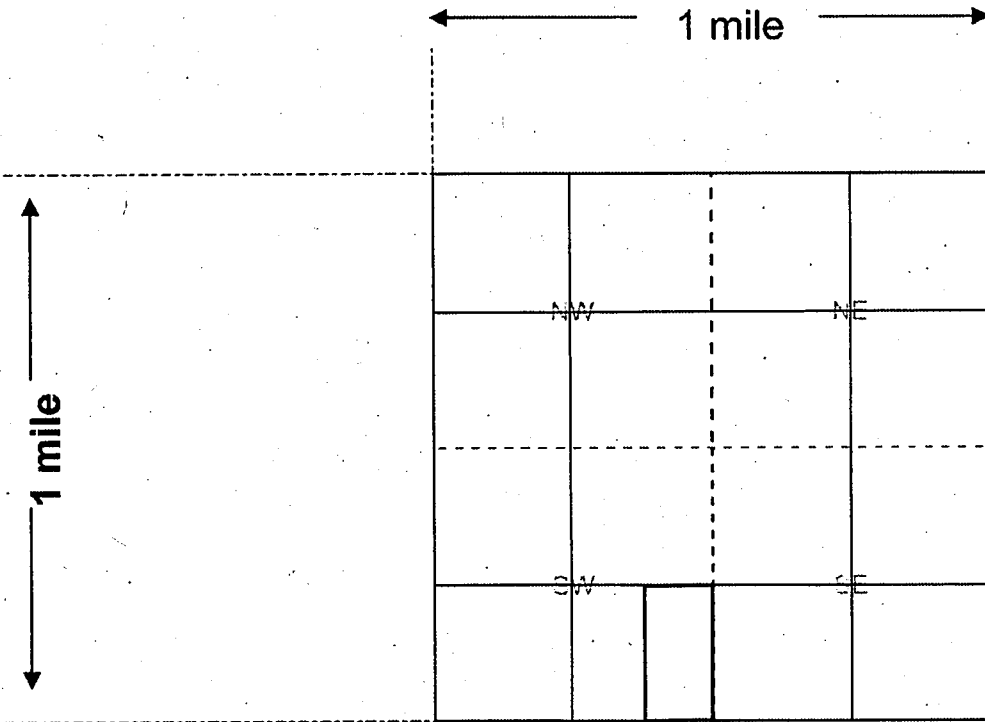
Signature(s) Lance M. Beaton Karen Briggs

Form MCF102
Revised July 2014

AMC 438904

MINING CLAIM MAP

Lode () Placer (x)
Millsite ()



RECEIVED
 BLM AZ STATE OFFICE
 2016 JUL 27 P 3:54
 PHOENIX, ARIZONA

ANCL 38904

Location Monument

Scale: 1" = 2000 feet



1. The above map depicts the Hunt's Treasure East mining claim, which is located in Section (s) 26, Township 1N, Range 11E, Gila and Salt River Base and Meridian, Pinal County, Arizona. Total claim acreage is 20

2. The type of corner and location monuments used are as follows: 2" capped pvc standing 4 feet tall

3. The bearings and distances in degrees and feet between claim corners and to a public land survey monument are as depicted on the map.

4. If the claim is a placer or millsite claim with exterior limits conforming to legal subdivisions of the public survey, provide a legal description of the claim E1/2 of the SE 1/4 of the SW 1/4 of Section 26, Township 1N, Range 11E

Form MCF100a
Revised July 2014

TOWNSHIP 01 NORTH RANGE 11 EAST OF THE GILA & SALT RIVER MERIDIAN, ARIZONA

SECS	SUBDIVISION																Acres	Kind of Entry or Purpose	Serial Number or Order Number	Action Date	Remarks		
	NE 1/4				NW 1/4				SW 1/4				SE 1/4									Lots	Other Description
	NE	NW	SW	SE	NE	NW	SW	SE	NE	NW	SW	SE	NE	NW	SW	SE							
For orders affecting disposal or use of unidentified lands withdrawn for classification, minerals, water, and/or other public purposes, and Indian treaties, refer to Index to Miscellaneous Documents																							
	ENTIRE TOWNSHIP																	SO TEMP WDL TONTO NATIONAL FOREST		10/23/1907	OTHER TPS: 1S 11E, 1S 12E, 1S 13E, 1S 14E, 1S 15E, 1S 16E, 2S 14E, 1N 12E, 1N 13E, 1N 14E, 1N 16E; ENLGMT PROC 795, 1/13/1908;		
	ENTIRE TOWNSHIP																	7N 6E;	795	1/13/1908	PART TRFD TO CROOK NF PROC 816, 7/11/1908;		
																	M&B; PART LYING SOUTH OF SALT RIVER;	816	7/11/1908	OTHER TPS: 1N 12E, 1N 13E, 1N 14E, 1N 15E, 1N 15 1/2E, 1N 16E, 2N 12E, 2N 13E, 2N 14E, 2N 15E, 2N 15 1/2E, 2N 16E, 3N 12E, 3N 13E, 3N 14E, 3N 15E, 3N 16E, 3N 17E, 4N 12E, 4N 13E, 4N 14E, 4N 15E, 4N 16E, 4N 17E, 5N 16E, 5N 17E, 1S 11E, 1S 12E, 1S 13E, 1S 14E, 1S 15E, 1S 16E, 2S 11E, 2S 12E, 2S 14E, 2S 15E, 2S 16E, 3S 12E, 5S 20E, 5S 21E, 6S 20E, 6S 21E, 6S 22E, 7S 20E, 7S 21E, 7S 22E, 7S 23E, 7S 24E, 8S 22E, 8S 23E, 8S 24E, 8S 25E, 9S 23E, 9S 24E, 9S 25E, 10S 24E, 10S 25E, 10S 26E, 11S 24E, 11S 25E, 11S 36E; TRFD TO TONTO NF PLO 924, 10/23/1953.			
																	ALL SECS 2, 16, 32, 36;		STATE GRANT	ACT OF CONGRESS	6/20/1910	TITLE TO STATE TO FIX ON APPROVAL OF SURVEY; SUBJECT TO PRIOR RIGHTS;	
2	X	X	X	X	X	X	X	X	X	X	X	X	X	X	X	X	PART SWSW;	602.55					
16	X	X		X	X	X	X	X	X	X	X	X					PART SWNE;	469.20					
32	X	X	X	X	X	X												240.00	L BASE	54	3/11/1922	24S 13E;	
16												X	X	X	X			160.00	L BASE	56	4/5/1922	7N 7W;	
32					X	X	X	X										160.00	L BASE	61	8/21/1922	4N 1W;	
																	ALL SECS 2, 16, 32, 36;		STATE GRANT	ACT OF CONGRESS	1/25/1927	EXTENDS ACT OF 6/20/1910 TO MINERAL LANDS; SUBJECT TO PRIOR RIGHTS;	
2																	PART SWSW;	37.45					
16																	PART SWNE;	10.80					
32																	PART;	48.00	L BASE	147	10/19/1935	10N 3W;	
36																	ALL;	640.00	L BASE	211	12/23/1940	7S 30E;	
32																	PART SE;	81.00	L BASE	216	4/24/1943	23S 14E;	
1																	ALL;						
2																	ALL;						
3																	ALL;						
4																	ALL;						
5																	ALL;						
6																	ALL;						
7																	ALL;						
8																	ALL;						

TOWNSHIP 01 NORTH RANGE 11 EAST OF THE GILA & SALT RIVER MERIDIAN, ARIZONA

SECS	SUBDIVISION																Acres	Kind of Entry or Purpose	Serial Number or Order Number	Action Date	Remarks		
	NE 1/4				NW 1/4				SW 1/4				SE 1/4									Lots	Other Description
	NE	NW	SW	SE	NE	NW	SW	SE	NE	NW	SW	SE	NE	NW	SW	SE							
For orders affecting disposal or use of unidentified lands withdrawn for classification, minerals, water, and/or other public purposes, and Indian treaties, refer to Index to Miscellaneous Documents																							
9																		ALL;					
10																		ALL;					
11																		ALL;					
12																		ALL;					
13																		ALL;					
14																		ALL; 1N 10E;	DETERMINATION AREA PL 167	AR-026066	7/26/1960	DET COMP 1/16/1961;	
32																		PART S2;	110.92L BASE	283	2/2/1961	31N 5E;	
15																		ALL;					
16																		ALL;					
17																		ALL;					
18																		ALL;					
19																		ALL;					
20																		ALL;					
21																		ALL;					
22																		ALL;					
23																		ALL;					
24																		ALL;					
25																		ALL;					
26																		ALL;					
27																		ALL;					
28																		ALL;					
29																		ALL;					
30																		ALL;					
31																		ALL;					
32																		ALL;					
33																		ALL;					
34																		ALL;					
35																		ALL;					
36																		ALL; 1S 11E;	DETERMINATION AREA PL 167	AR-030475	5/19/1961	DET COMP 1/17/1966;	
1																		M&B;					

TOWNSHIP 01 NORTH RANGE 11 EAST OF THE GILA & SALT RIVER MERIDIAN, ARIZONA

SECS	SUBDIVISION																Acres	Kind of Entry or Purpose	Serial Number or Order Number	Action Date	Remarks		
	NE 1/4				NW 1/4				SW 1/4				SE 1/4									Lots	Other Description
	NE	NW	SW	SE	NE	NW	SW	SE	NE	NW	SW	SE	NE	NW	SW	SE							
For orders affecting disposal or use of unidentified lands withdrawn for classification, minerals, water, and/or other public purposes, and Indian treaties, refer to Index to Miscellaneous Documents																							
2																	M&B;						
3																	M&B;						
4																	M&B;						
5																	M&B;						
6																	M&B;						
7																	M&B;						
8																	M&B;						
9																	M&B;						
10																	M&B;						
11																	M&B;						
12																	M&B;						
13																	M&B;						
14																	M&B;						
15																	M&B;						
16																	M&B;						
17																	M&B;						
18																	M&B;						
19																	M&B;						
20																	M&B;						
21																	M&B;						
22																	M&B;						
27																	M&B;						
28																	M&B;						
29																	M&B;						
30																	M&B;						
31																	M&B;						
32																	M&B;						
33																	M&B;	DES SUPERSTITION WILDERNESS AREA, PL 88-577	A-6216	9/3/1964	WDN FROM MINING AND MINERAL LEASING;		

TOWNSHIP 01 NORTH RANGE 11 EAST OF THE GILA & SALT RIVER MERIDIAN, ARIZONA

SECS	SUBDIVISION																Acres	Kind of Entry or Purpose	Serial Number or Order Number	Action Date	Remarks			
	NE 1/4				NW 1/4				SW 1/4				SE 1/4									Lots	Other Description	
	NE	NW	SW	SE	NE	NW	SW	SE	NE	NW	SW	SE	NE	NW	SW	SE								
For orders affecting disposal or use of unidentified lands withdrawn for classification, minerals, water, and/or other public purposes, and Indian treaties, refer to Index to Miscellaneous Documents																								
24																		M&B;		DES SUPERSTITION WILDERNESS AREA ADDITIONS, PL 98-406	A-6216	8/28/1984	WDN FROM MINING AND MINERAL LEASING;	
1																		ALL;						
2																		ALL;						
3																		ALL;						
4																		ALL;						
5																		ALL;						
6																		ALL;						
7																		ALL;						
8																		ALL;						
9																		ALL;						
10																		ALL;						
11																		ALL;						
12																		ALL;						
13																		ALL;						
14																		ALL;						
15																		ALL;						
16																		ALL;						
17																		ALL;						
18																		ALL;						
19																		ALL;						
20																		ALL;						
21		X			X	X	X	X	X	X								PART NENE, S2NE, E2SW, NWSE;						
22	X			X														PART W2NE, N2NW, N2SE;						
24	X																	PART NWNE, S2NE;						
27																		PART NWNW, S2NW, N2SW, N2SWSW;						
28			X	X	X	X	X	X	X	X	X	X	X	X				PART N2NE, E2SE;						
29																		ALL;						

TOWNSHIP 01 NORTH RANGE 11 EAST OF THE GILA & SALT RIVER MERIDIAN, ARIZONA

SECS	SUBDIVISION																Acres	Kind of Entry or Purpose	Serial Number or Order Number	Action Date	Remarks		
	NE 1/4				NW 1/4				SW 1/4				SE 1/4									Lots	Other Description
	NE	NW	SW	SE	NE	NW	SW	SE	NE	NW	SW	SE	NE	NW	SW	SE							
	For orders affecting disposal or use of unidentified lands withdrawn for classification, minerals, water, and/or other public purposes, and Indian treaties, refer to Index to Miscellaneous Documents																						
30																		ALL;					
31	X	X	X	X	X	X	X	X					X	X				PART NWSW, S2S2;					
32	X	X	X	X	X	X	X	X	X	X	X	X				X		PART SESW, NESE, S2SE;					
33					X	X												PART N2NE, SWNE, S2NW, NWSW;	WDL SUPERSTITION WILDERNESS AREA, PL 98-406	A-28564	8/28/1984	SEGREGATED FROM THE PUBLIC LAND LAWS AND THE MINING LAWS, INCLUDING THE MINERAL LEASING LAWS; PERPETUAL; LD TP: 1N 9E;	
1																		PART NENE, S2NE, SESW, W2SE;					
11																		PART SENESE, SESE;					
12																		PART NENW, SENWNW, S2NW, NWNESW, NWSW;					
13																		PART W2NW, N2SW, SESW, SWSE;					
14																		PART NENE;					
24																		PART W2NWNE, S2NE, E2NENW, N2NWSE;	PL DES ARIZONA NATIONAL SCENIC TRAIL	111-11	3/30/2009	(AZA-35149); LD TP: 42N 3E;	

Input Parameters for Geographic Report with Land

System Id = CR

Admin State = AZ

Geo State =

Casetype Begins With

Case Disp Txt = AUTHORIZED, CANCELLED, EXPIRED, PENDING, REJECTED, RELINQUISHED, VOID, WITHDRAWN

Mer Twp Rng =

Section =

Mtrs = 14 0010N 0110E 026, 14 0010N 0110E 999

Commodity =

Commodity Txt =

Pending Org =

Pend Org Decode =

Total Rows Returned: 0